

MCDOT
TRANSIT
INITIATIVES



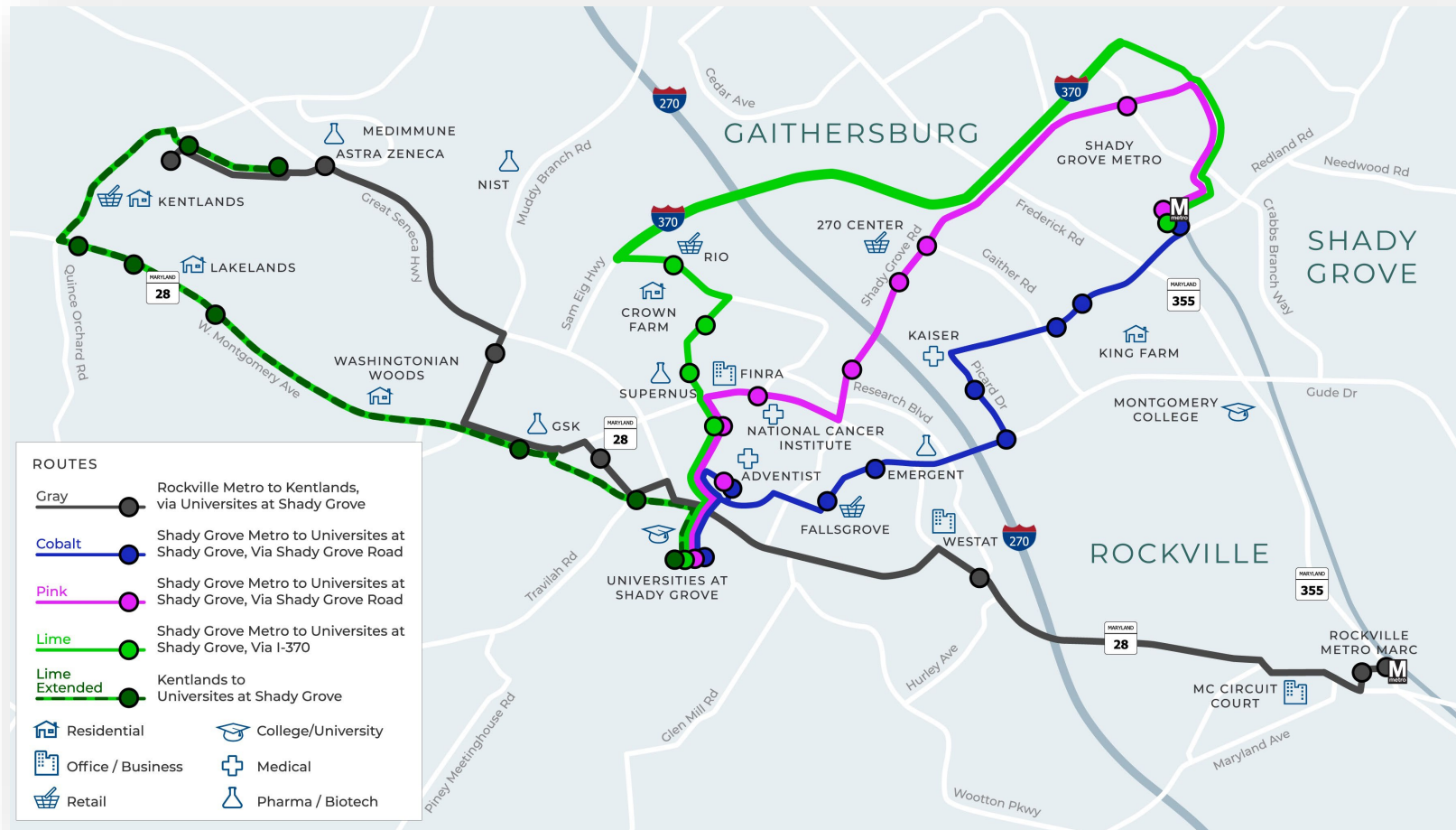
MCDOT

Agenda


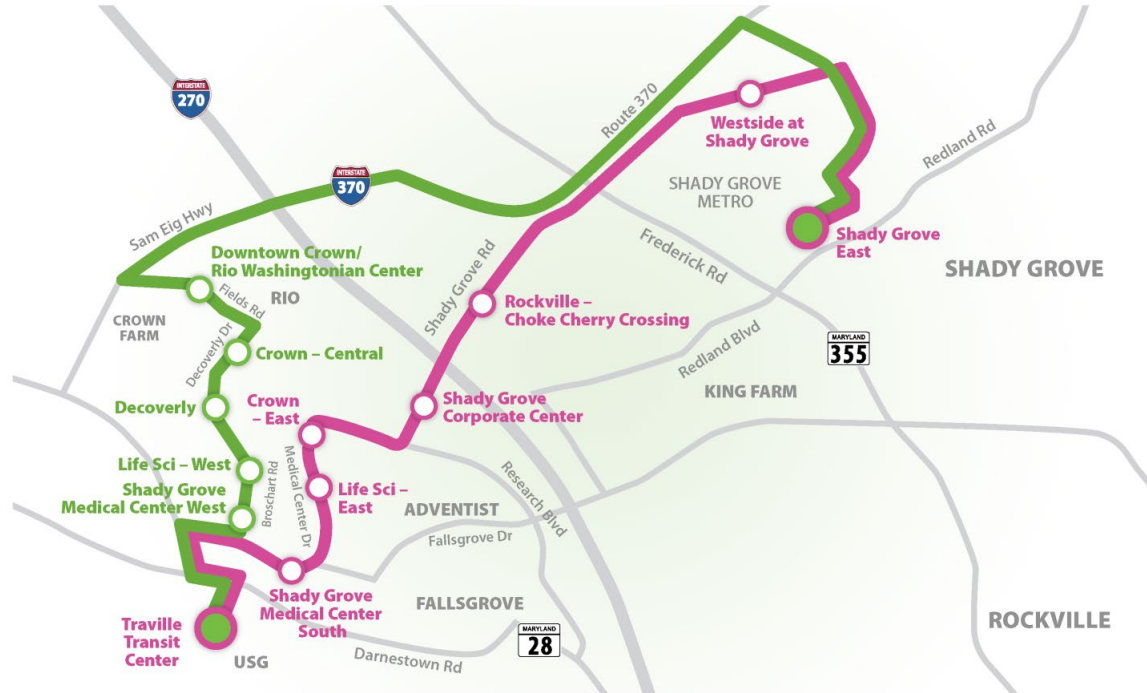
- Great Seneca Transit Network
- Ride On Reimagined
- New Bus Maintenance Facility
- Bus Priority Project
- Flash Bus Rapid Transit



Great Seneca Transit Network



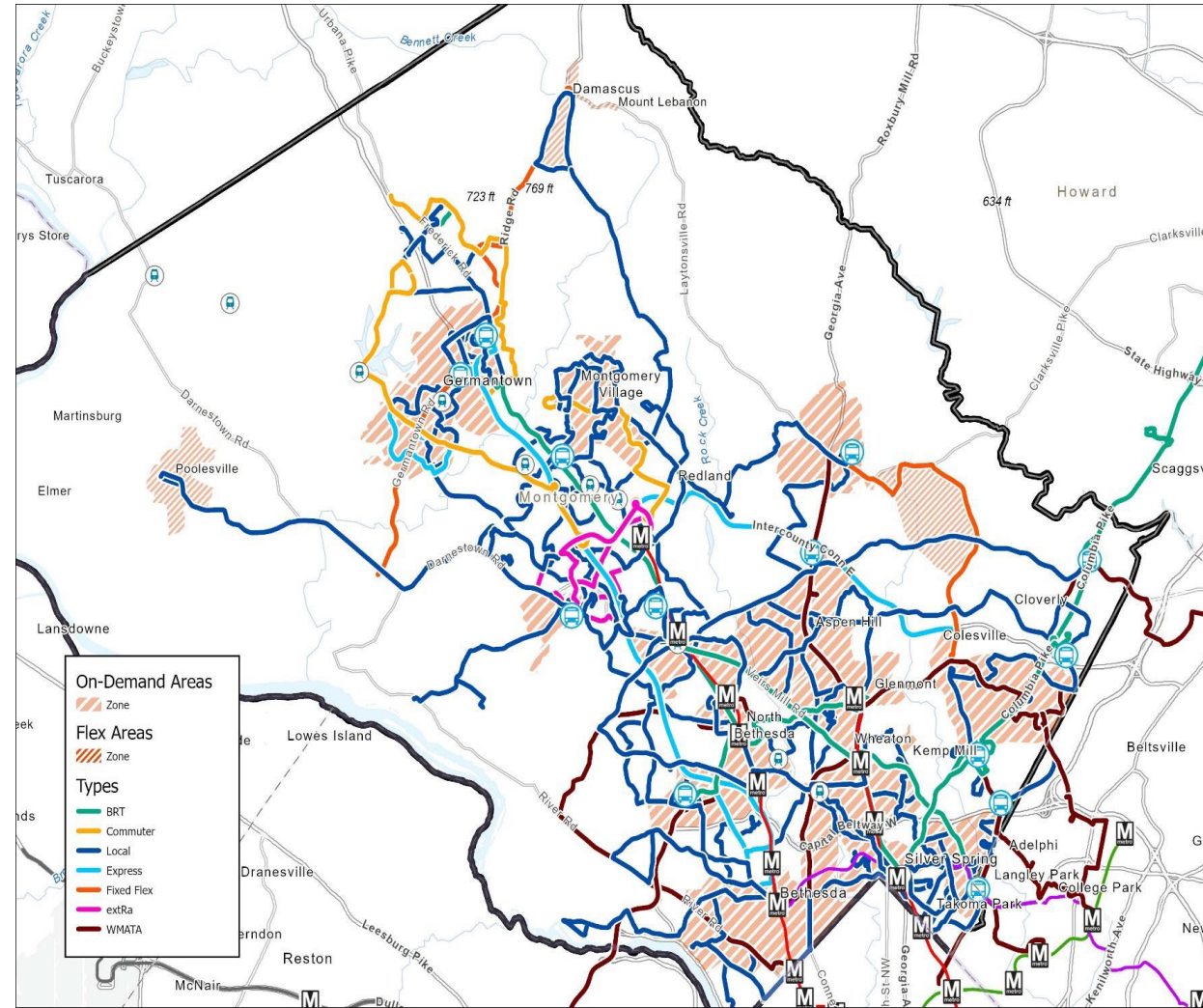
Great Seneca Transit Network



MCDOT

Ride On Reimagined

- Vision Network shared with Council
 - Full build out of BRT, GSTN, new Flex zones, many modified routes, and some new routes
 - Nearly doubles existing service levels
 - Increase in access to jobs and key locations
 - Phased implementation



Jeremiah Park: New Bus Maintenance Facility

- 45-acre County-owned site
- Mixed-use redevelopment: new, co-located MCDOT and MCPS bus depot, housing, park space, and school site
- Supports transit fleet growth and zero emissions transition
- Conceptual Site Planning completed Summer 2024

PROPOSED CONCEPT PLAN: OPTION 3 REVISED

Renderings



VIEW LOOKING NORTHEAST, OVER WESTSIDE MULTI-FAMILY AND GRAMERCY BLVD.



VIEW LOOKING EAST, FROM SHADY GROVE ROAD



VIEW LOOKING SOUTHEAST, OVER WESTSIDE TOWNHOUSES AND TRIBECA STREET



VIEW LOOKING SOUTH, FROM PROPOSED SHARED-USE PATH ALONG CRABBS BRANCH WAY

MCDOT

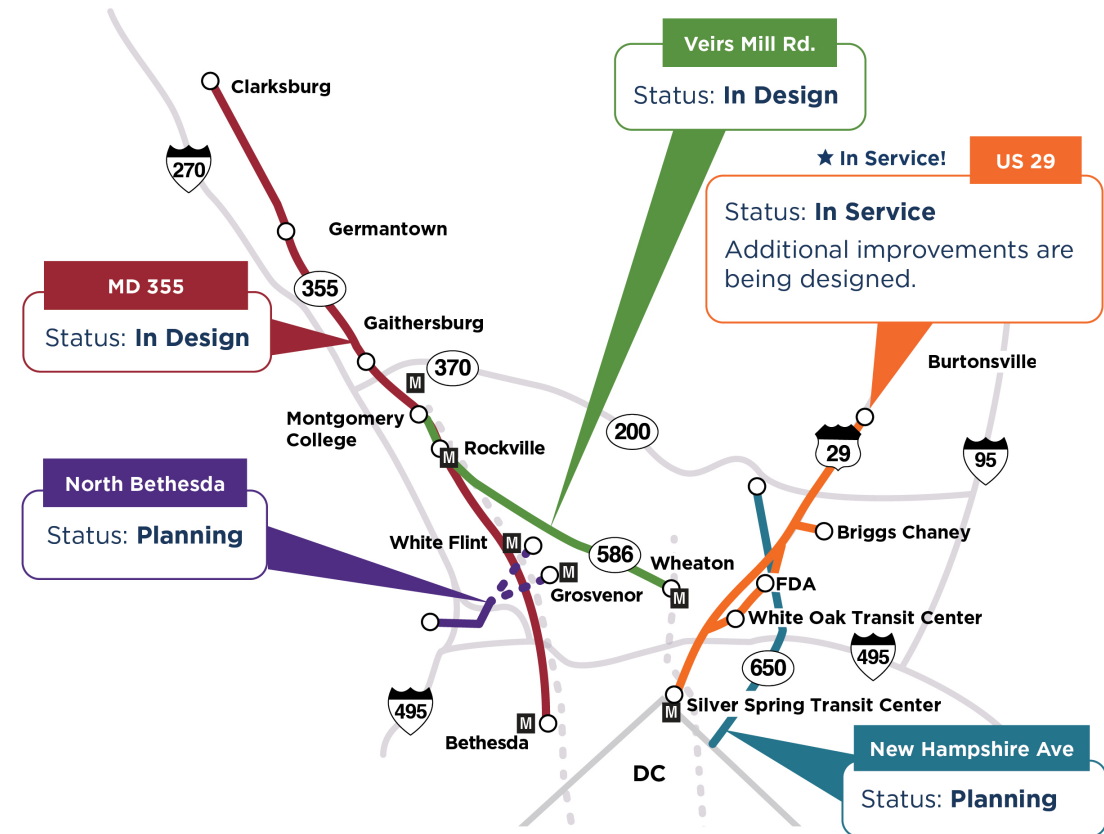
Bus Priority Project

- Quick build projects
 - Bus lanes
 - Queue jumps
 - Passenger improvements
 - Transit signal priority
 - Enhanced bus stops
- Active Projects
 - Germantown TC bus lanes (2021)
 - University Blvd bus lanes (2024)
 - Georgia Ave bus lanes (pilot with MDOT and WMATA, 2024)



Bus Rapid Transit in Montgomery County

- Veirs Mill Road BRT
- MD 355 BRT Central
- MD 355 BRT North/South
- US 29 Flash Phase 2
- North Bethesda Transitway
- New Hampshire Avenue BRT



LEGEND

ROUTE IN SERVICE US 29	PLANNED ROUTES NORTH BETHESDA NEW HAMPSHIRE AVE GEORGIA AVE RANDOLPH ROAD UNIVERSITY BLVD EXTENSION TO HOWARD COUNTY AND MONTGOMERY COLLEGE TAKOMA PARK	IN-SERVICE STOPS PLANNED STOPS METRO STATION PARK AND RIDE MARC STATION	FLASH LINES INTERSECT TWO COLORS DENOTES WHERE TWO ROUTES CONNECT THREE COLORS DENOTES WHERE THREE ROUTES CONNECT
----------------------------------	--	--	--



QUESTIONS?

MCDOT

